











Upper Ramah Creek Basin Current Land Use

- | | | | |
|---|------------------|---|-------------------|
|  | Study Area |  | Land Use |
|  | Corporate Limits |  | Unbuilt |
|  | Huntersville ETJ |  | Single Family |
| | |  | Manufactured Home |
| | |  | Commercial |
| | |  | Govt-Inst |
| | |  | Office |
| | | | Warehouse |