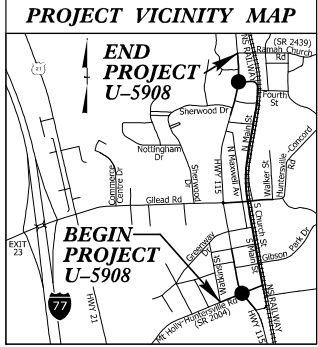


07/08/17

See Sheet 1-A For Index of Sheets



STATE OF NORTH CAROLINA
DIVISION OF HIGHWAYS

MECKLENBURG COUNTY

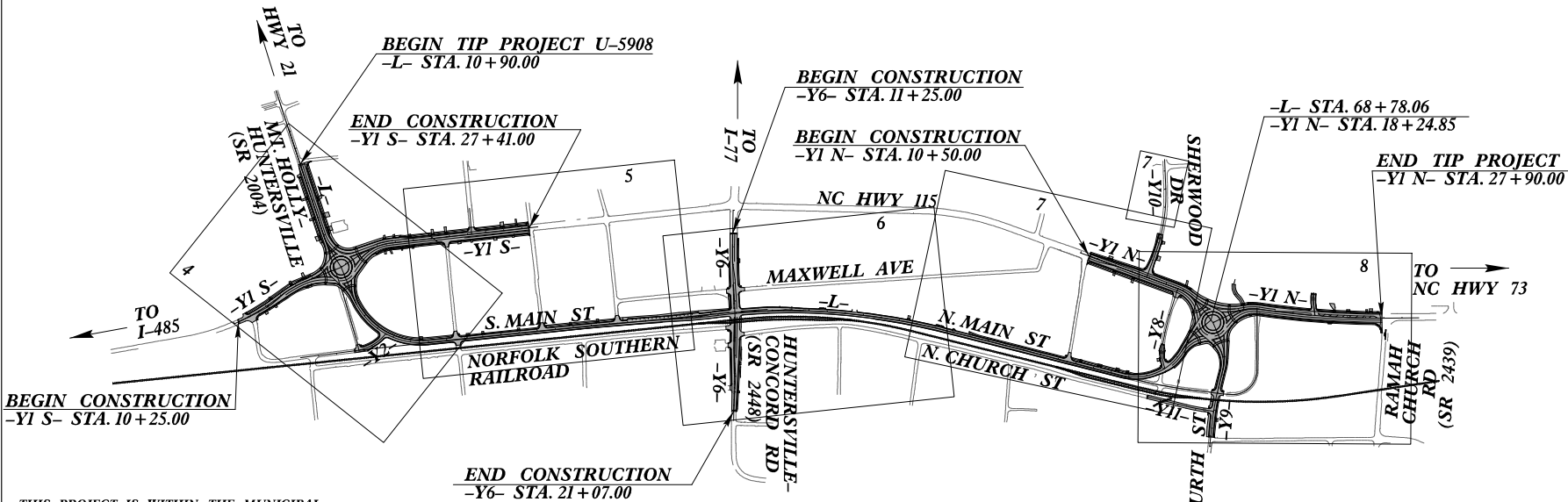
LOCATION: MAIN STREET FROM MT. HOLLY-HUNTERSVILLE RD SR 2004
TO RAMAH CHURCH RD SR 2439

TYPE OF WORK: GRADING, DRAINAGE, EROSION CONTROL,
PAVING, SIGNALS, PAVEMENT MARKINGS AND SIGNING

STATE	STATE PROJECT REFERENCE NO.	SHEET NO.	TOTAL SHEETS
N.C.	U-5908	1	X
STATE PROJ. NO.	F.A. PROJ. NO.	DESCRIPTION	
46453.2.1	STP-0115(009)	R/W	
46453.3.1	STP-0115(009)	CONST.	

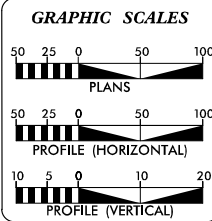
DOCUMENT NOT CONSIDERED FINAL
UNLESS ALL SIGNATURES COMPLETED

CONTRACT: U-5908



THIS PROJECT IS WITHIN THE MUNICIPAL BOUNDARIES OF THE TOWN OF HUNTERSVILLE.
CLEARING ON THIS PROJECT SHALL BE PERFORMED TO THE LIMITS ESTABLISHED BY METHOD II.

CONTRACT: U-5908



DESIGN DATA

ADT 2014 =	13,000VPD
ADT 2040 =	15,600VPD
DHV =	NA
D =	NA
T =	NA
V =	30 MPH
FUNC CLASS =	URBAN ARTERIAL STATEWIDE TIER

PROJECT LENGTH

LENGTH OF ROADWAY TIP PROJECT U-5908 = 1.279 MILES

Prepared In the Office of:
WSP
1001 Morehead Square Dr., Suite 610, Charlotte NC, 28203
NC LIC. NO. F-0165

2018 STANDARD SPECIFICATIONS

RIGHT OF WAY DATE: NOVEMBER 7, 2017

LETTING DATE: NOVEMBER 26, 2019

JENNIFER L. STARNES, PE
PROJECT ENGINEER


HUNTER REID, EI
PROJECT DESIGN ENGINEER

HYDRAULICS ENGINEER

SIGNATURE: _____ P.E.

ROADWAY DESIGN ENGINEER

SIGNATURE: _____ P.E.



3/22/2018 1:18:05 PM - Main St FinalDesign\U-5908 Roadway\Proj\Sheets\U5908_r_dy_TSH.dgn [Starnes]